

DHOLERA SPECIAL INVESTMENT REGIONAL DEVELOPMENT AUTHORITY, GANDHINAGAR

DRAFT TOWN PLANNING SCHEME - 4 PLAN 2 :- ORIGINAL PLOT PLAN (OP)

PART VILLAGES :- (08)










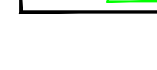
- 1) SANDHIDA, 2) DHOLERA, 3) PANCHI, 4) MUNDI, 5) MAHADEVPURA
- 6) BHANGADH, 7) ZANKHI, 8) HEBATPUR

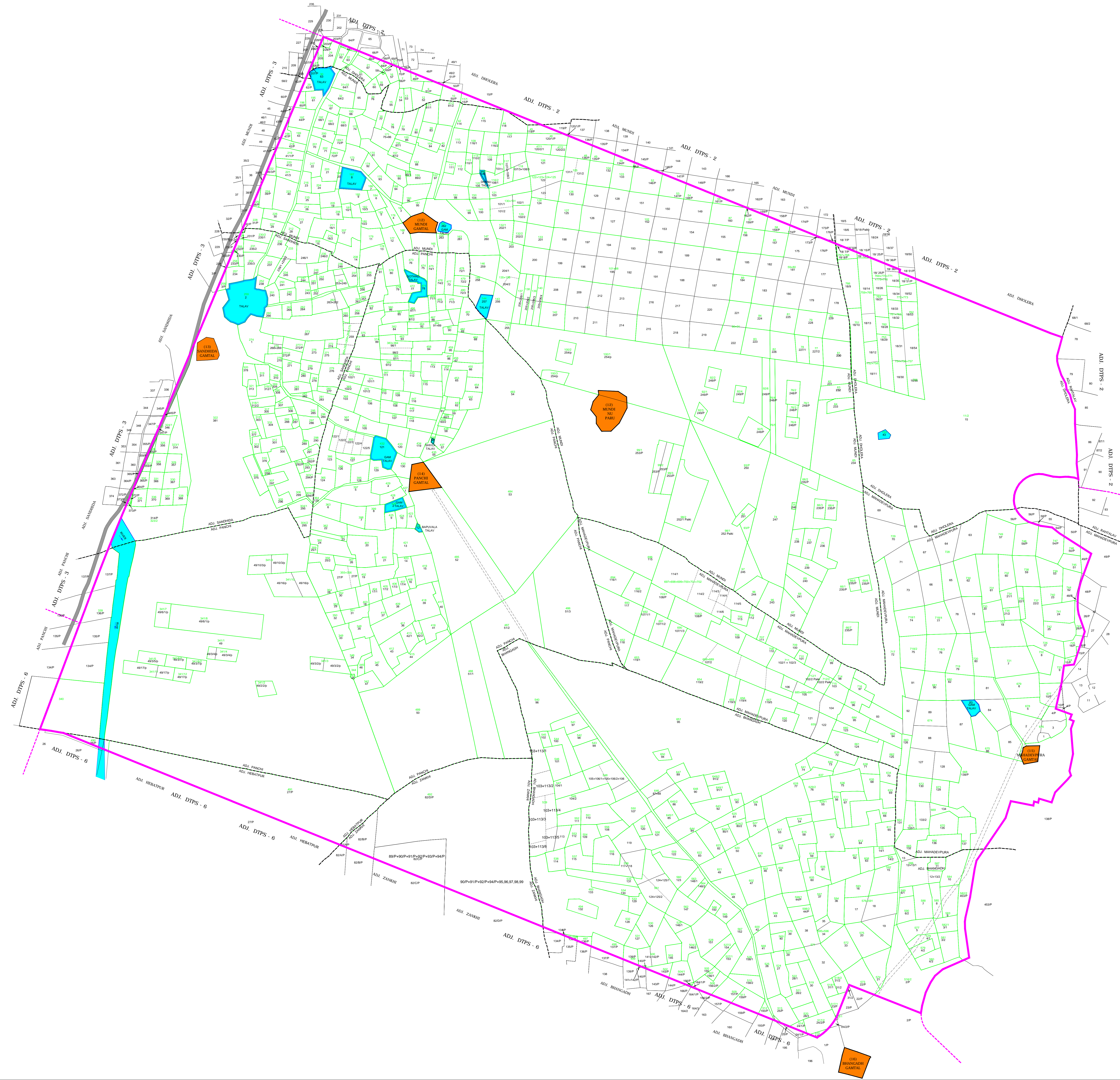
PUBLISHED U/S 42(I) OF THE GTP & UD ACT 1976 &
U/S 17 OF THE GSIR ACT - 2009

VILLAGES INCLUDED IN DRAFT TP SCHEME - 4

SR.NO	NAME OF VILLAGES	SHEET NUMBER	AREA IN HECT. (APPX.)	PERCENTAGE
1.	DHOLERA	1, 2, 6, 7, 11, 12	451	8%
2.	MUNDI	1, 2, 3, 4, 5, 6, 10, 11, 16	1529	24%
3.	PANCHI	4, 5, 8, 9, 10, 13, 14, 15	1494	25%
4.	SANDHIDA	4, 8, 9	417	7%
5.	HEBATPUR	13, 14, 18	87	2%
6.	ZANKHI	14, 15, 18, 19	177	3%
7.	BHANGADH	15, 16, 17, 19, 20, 21, 22	1012	17%
8.	MAHADEVPURA	10, 11, 12, 15, 16, 17, 21	833	14%
TOTAL			6000	100%


LEGEND :

-  DTPS BOUNDARY
-  VILLAGE BOUNDARY
-  CRZ BOUNDARY
-  EXISTING STATE HIGHWAY NO. 6
-  EXISTING ROADS/NALIYA/UNSURVEYED LAND
-  RIVER / WATER BODY
-  TALAV
-  GAMTAL
-  SURVEY NUMBER & BOUNDARY
-  OP NUMBER & BOUNDARY



NOTES :

- # NO PART OF THIS PLAN/DOCUMENT MAY BE REPRODUCED WITHOUT PRIOR PERMISSION IN WRITING FROM DSIRDA.
- # THIS PLAN SHOULD NOT BE USED FOR MEASUREMENTS.



NOT TO SCALE

DHOLERA SPECIAL INVESTMENT REGIONAL DEVELOPMENT AUTHORITY, GANDHINAGAR