

# DHOLERA SPECIAL INVESTMENT REGIONAL DEVELOPMENT AUTHORITY, GANDHINAGAR

## DRAFT TOWN PLANNING SCHEME - 4

### PLAN 4 :- FINAL PLOT PLAN (FP)

#### PART VILLAGES :- (08)



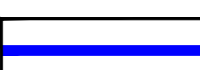








- 1) SANDHIDA, 2) DHOLERA, 3) PANCHI, 4) MUNDI, 5) MAHADEVपुरA
- 6) BHANGADH, 7) ZANKHI, 8) HEBATPUR

PUBLISHED U/S 42(I) OF THE GTP & UD ACT 1976 & U/S 17 OF THE GSIR ACT - 2009

#### VILLAGES INCLUDED IN DRAFT TP SCHEME - 4

SR.NO	NAME OF VILLAGES	SHEET NUMBER	AREA IN HECT. (APPX.)	PERCENTAGE
1.	DHOLERA	1, 2, 6, 7, 11, 12	451	8%
2.	MUNDI	1, 2, 3, 4, 5, 6, 10, 11, 16	1529	24%
3.	PANCHI	4, 5, 8, 9, 10, 13, 14, 15	1494	25%
4.	SANDHIDA	4, 8, 9	417	7%
5.	HEBATPUR	13, 14, 18	87	2%
6.	ZANKHI	14, 15, 18, 19	177	3%
7.	BHANGADH	15, 16, 17, 19, 20, 21, 22	1012	17%
8.	MAHADEVपुरA	10, 11, 12, 15, 16, 17, 21	833	14%
TOTAL			6000	100%


#### LEGEND :

-  DTPS BOUNDARY
-  VILLAGE BOUNDARY
-  CRZ BOUNDARY
-  RIVER / WATER BODY
-  TALAV
-  GANTAL
-  FP NUMBER & BOUNDARY
-  RELOCATED FP NUMBER & BOUNDARY
-  DP / TP ROAD
-  TP ROAD
-  PUBLIC PURPOSE PLOTS ALLOTTED TO DSIRDA

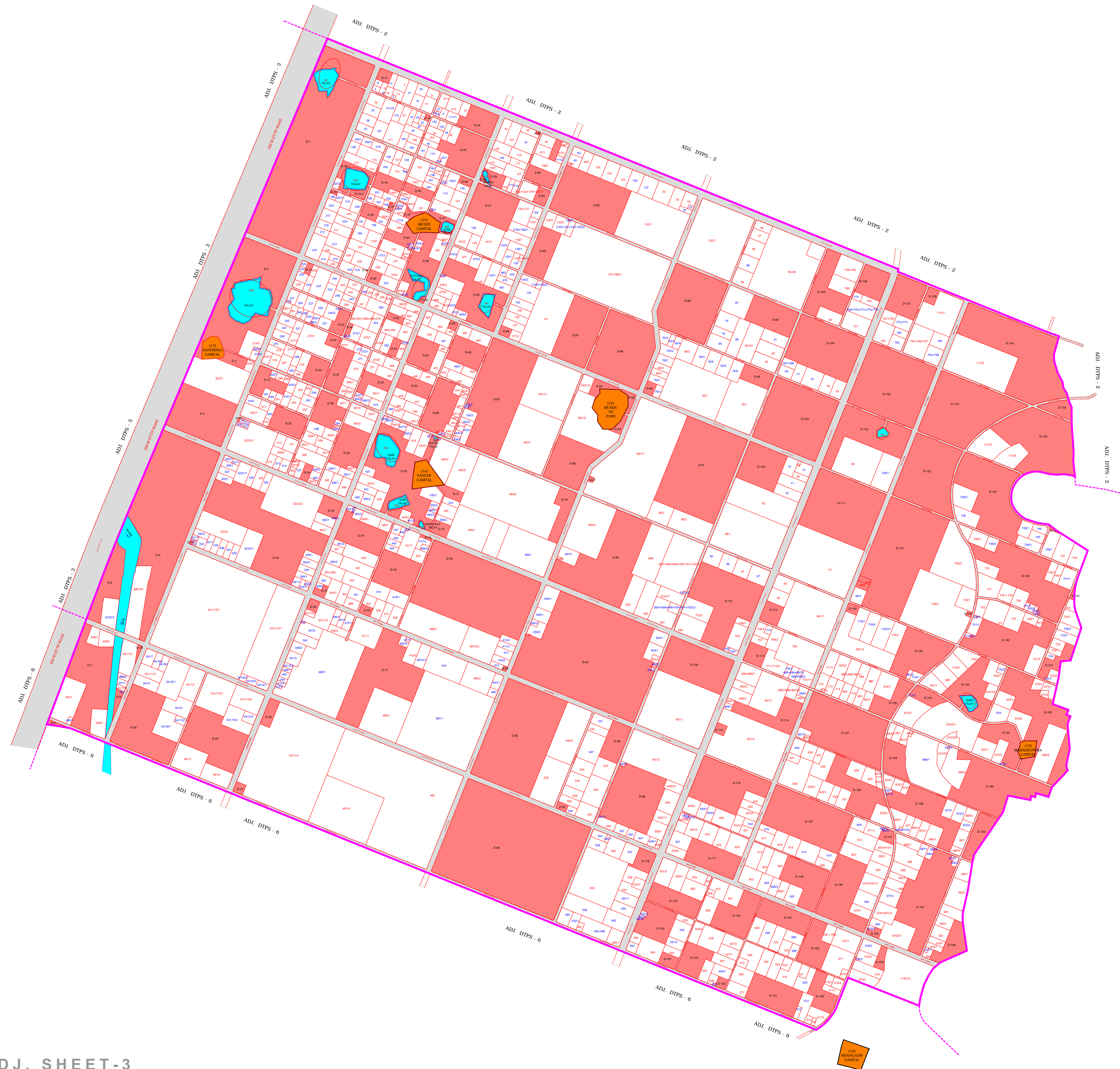
#### NOTES :

# NO PART OF THIS PLAN/DOCUMENT MAY BE REPRODUCED WITHOUT PRIOR PERMISSION IN WRITING FROM DSIRDA.

# THIS PLAN SHOULD NOT BE USED FOR MEASUREMENTS.



NOT TO SCALE



ADJ. SHEET-3

DHOLERA SPECIAL INVESTMENT REGIONAL DEVELOPMENT AUTHORITY, GANDHINAGAR